










### Legend

-  Adur District and Worthing Borough
-  South Downs National Park
- Defence condition**
-  Very good
-  Good
-  Fair
-  Poor
-  Defence under construction

### Notes

Environment Agency defences are shown with a standard of protection which is against a 5% AEP event or more. Man-made and natural defences which may arise, for instance due to the presence of naturally high ground adjacent to a settlement, have been considered.

Formal structural defences are given a rating by the Environment Agency based on a grading system for their condition from very poor to very good.

At the time of preparing this SFRA a section of defences for the Shoreham Tidal Walls Scheme was still under construction.



Contains Ordnance Survey data © Crown copyright and database right 2020.  
Contains public sector information licensed under the Open Government Licence v3.0.

## Adur and Worthing Councils SFRA: APPENDIX J.4 FLOOD DEFENCE CONDITION

This document is the property of Jeremy Benn Associates Ltd. It shall not be reproduced in whole or in part, nor disclosed to a third party, without the permission of Jeremy Benn Associates Ltd.

